




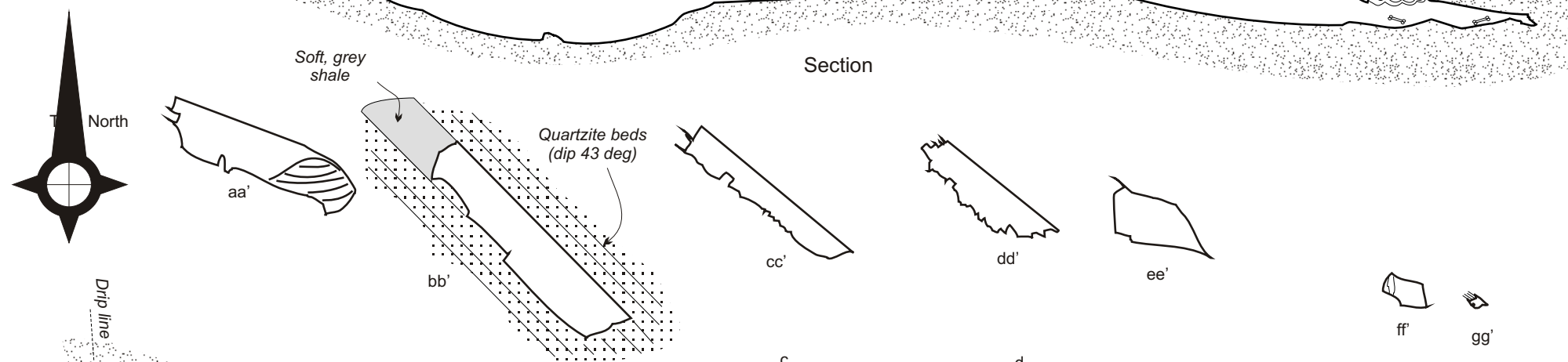


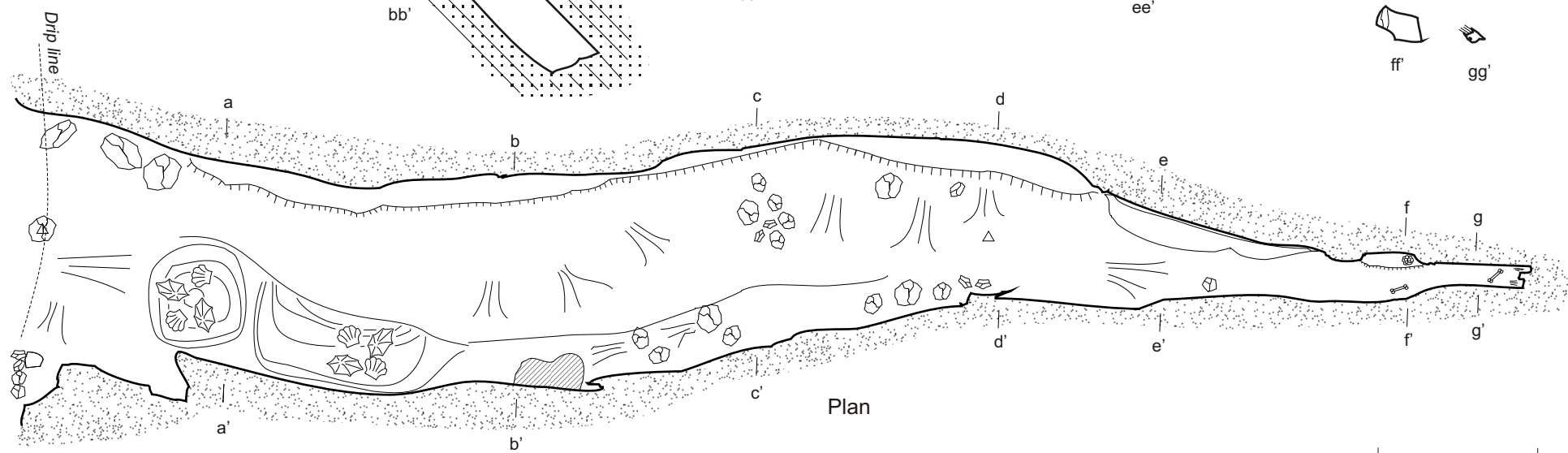
Key

-  column
-  significant boulders
-  bones
-  slope
-  shells/midden


Section



Plan



Cave Name	Gilead Cave, Plettenberg Bay	BCRA Grade	Grade 5D
Instruments	Compass, Clinometer, Tape	Survey Date	13 July 1998
Survey Group	A. Hitchcock, S. Moser, P. Swart	Extension	Len=96m, Width=20m, Ht=20m


 10 m
 Cartographer: P. Swart
 1999