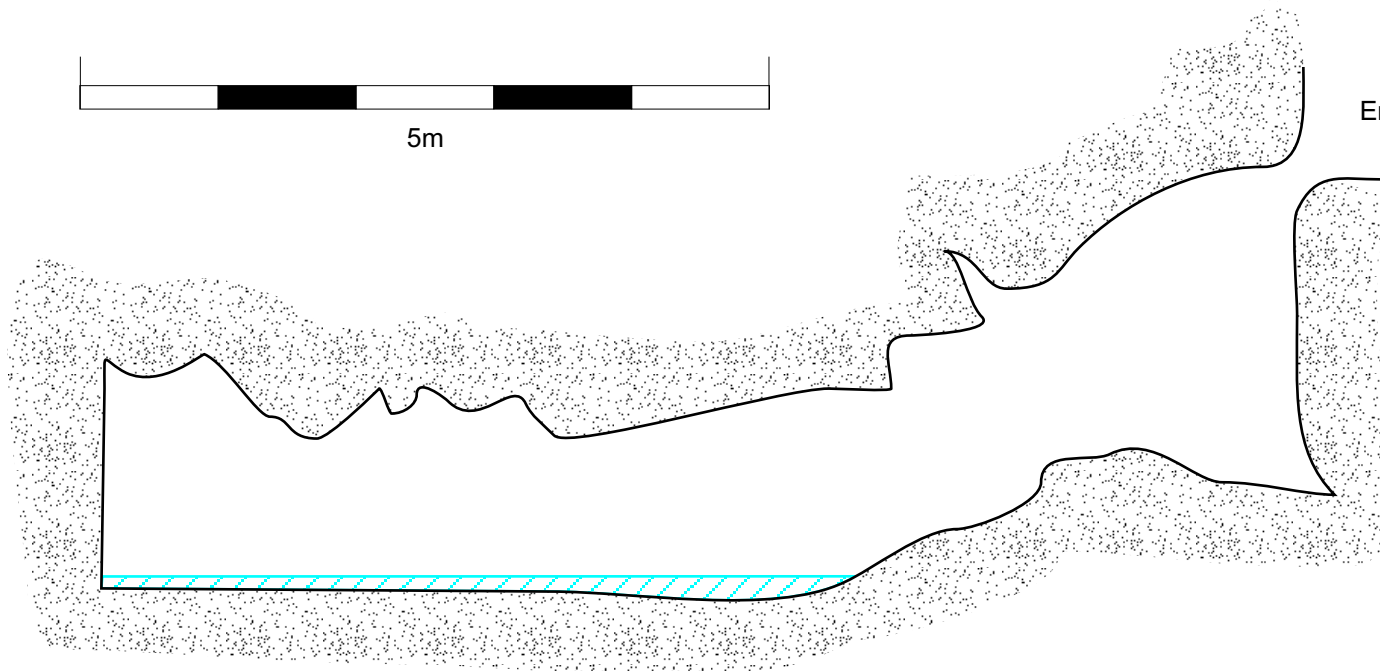


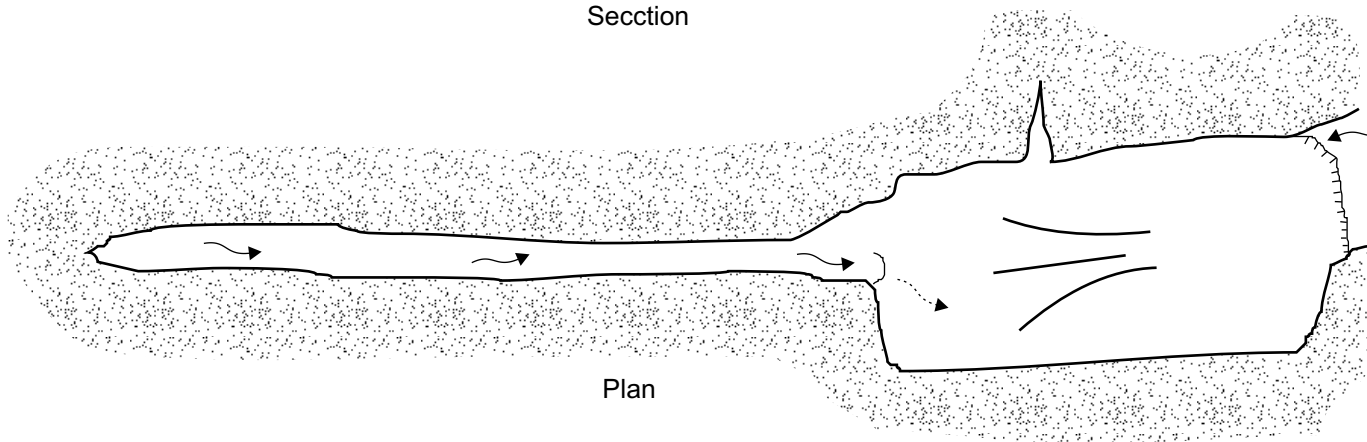


5m




Entrance

Section



Entrance

Plan



<b>Cave Name</b>	Polly Loer Maar	<b>BCRA Grade</b>	Grade 5D
<b>Instruments</b>	Compass, Clinometer, Tape	<b>Survey Date</b>	29 February 1996
<b>Survey Group</b>	A.N.Hitchcock, P.G.Swart	<b>Extension</b>	7m

Cartographer: Peter Swart  
2005