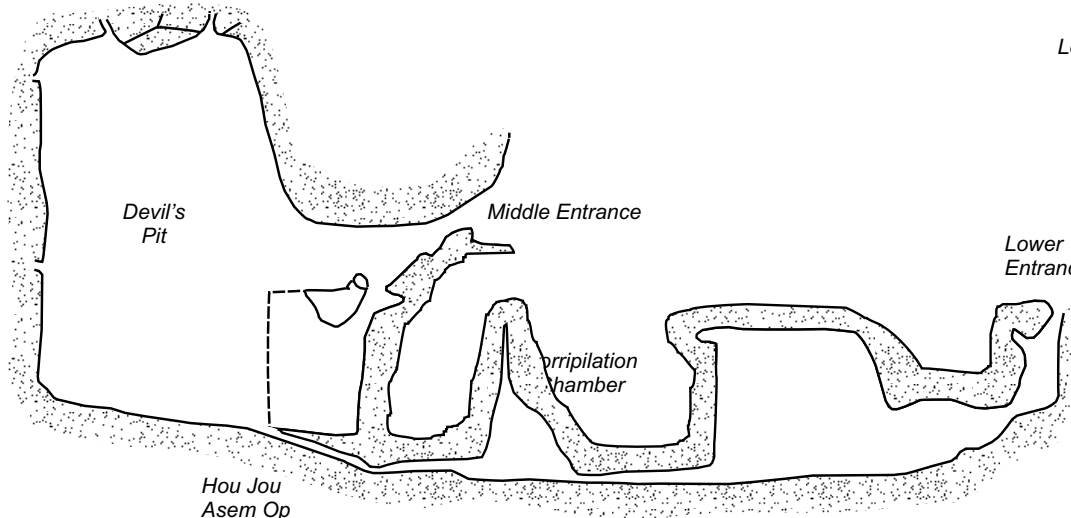
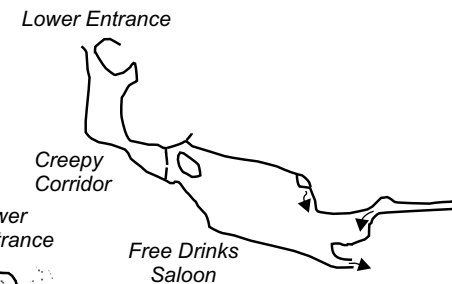


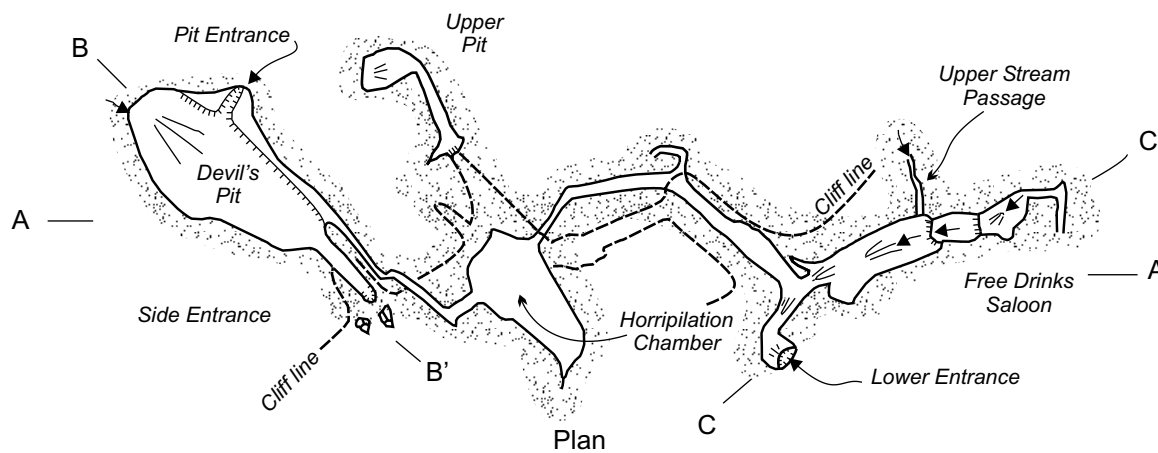
Section BB'



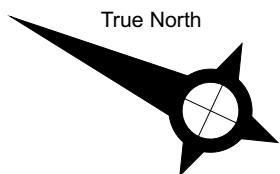
Section AA'



Section CC'



Plan



Cave Name	Devil's Pit, Kalk Bay	BCRA Grade	Grade 5D
Instruments	Compass, Clinometer, Tape	Survey Date	2 January 1983
Survey Group	C.J.Larkin, A.N.Hitchcock	Extension	125m



10 m

Cartographers:
A.Hitchcock, C.Larkin, P.Smart
1983/2005