





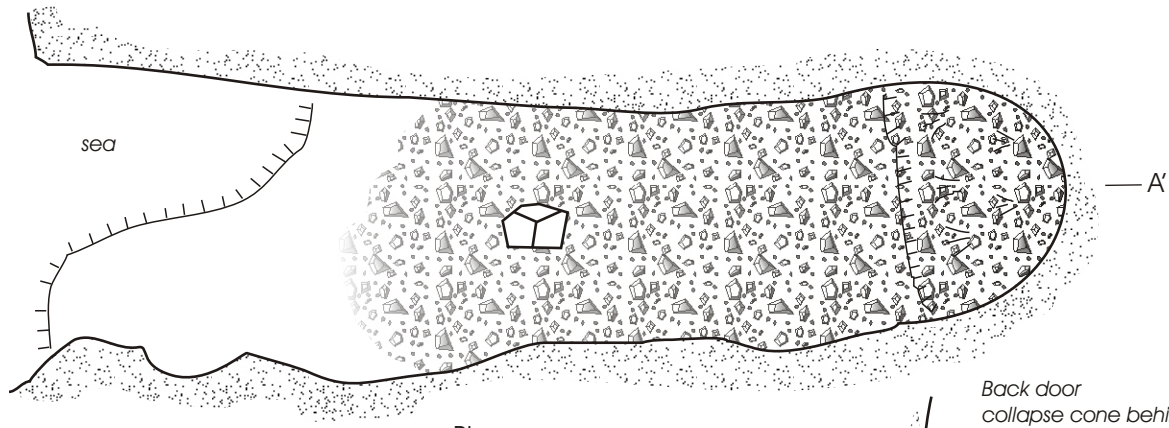
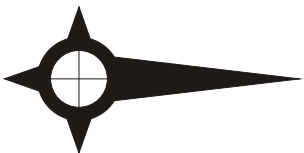
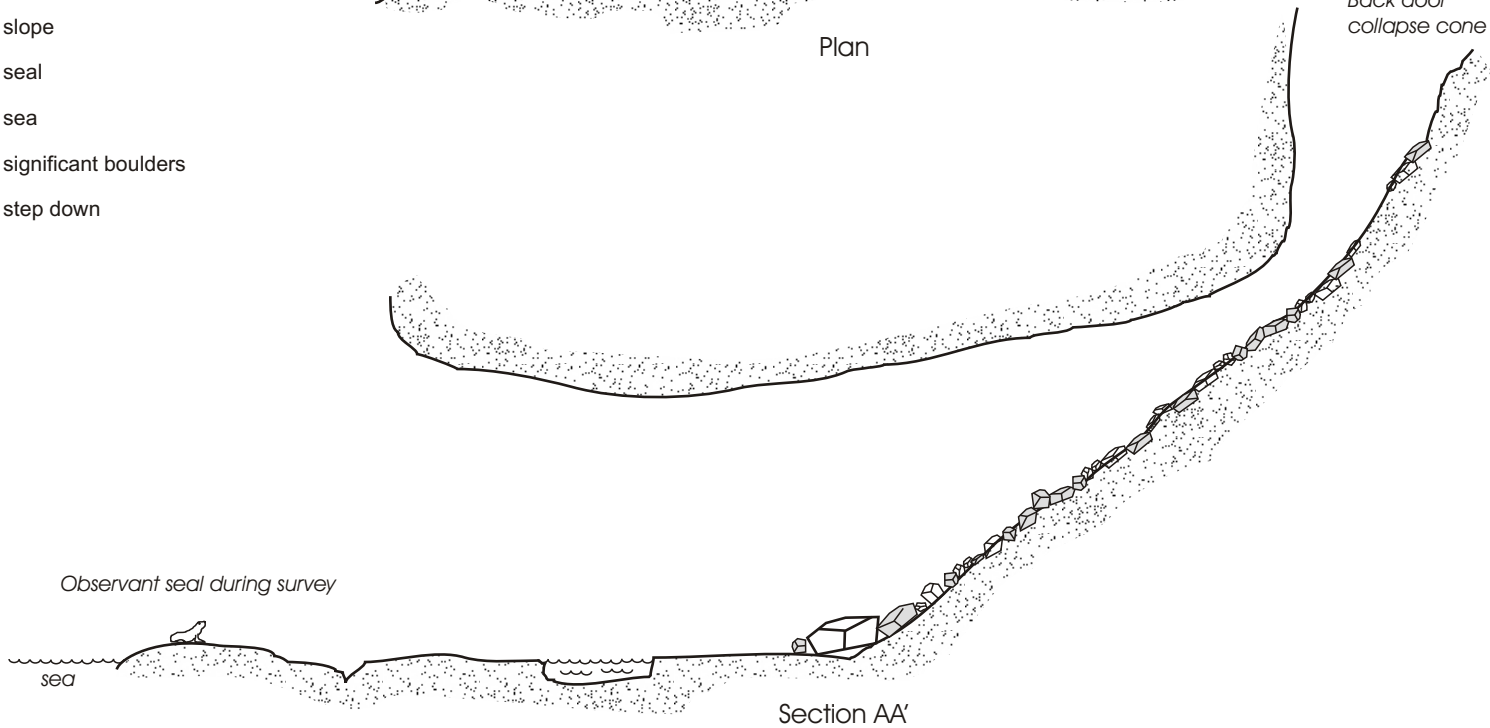


- Key**
-  Rubble slope
 -  slope
 -  seal
 -  sea
 -  significant boulders
 -  step down



*Back door
collapse cone behind sea cave*



Cave Name	Seal Arch, Windlass (East)	BCRA Grade	Grade 2
Instruments	Compass, Clinometer, Tape	Survey Date	8 July 1998
Survey Group	P.Swart	Extension	30m



10 m

P.Swart, May 1999