

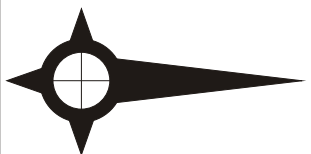
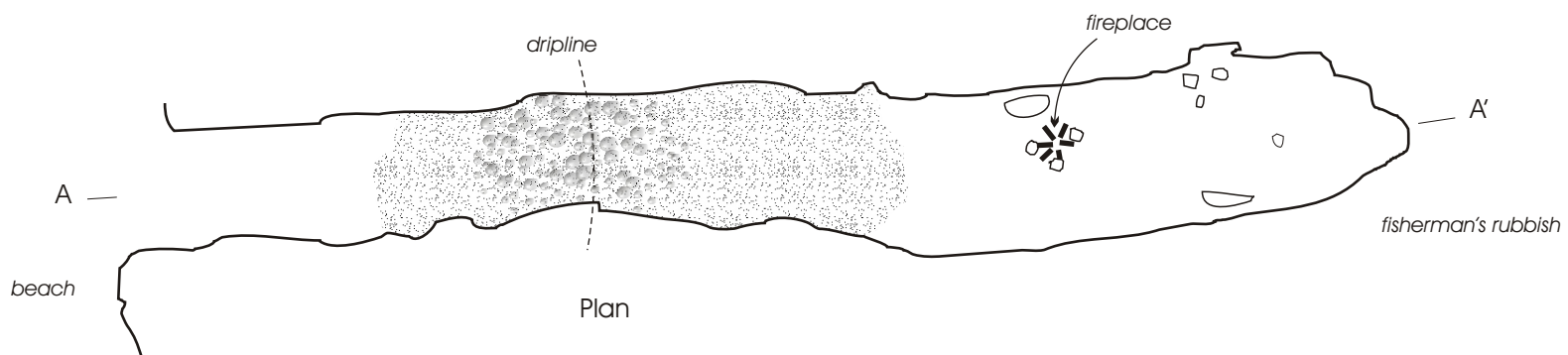
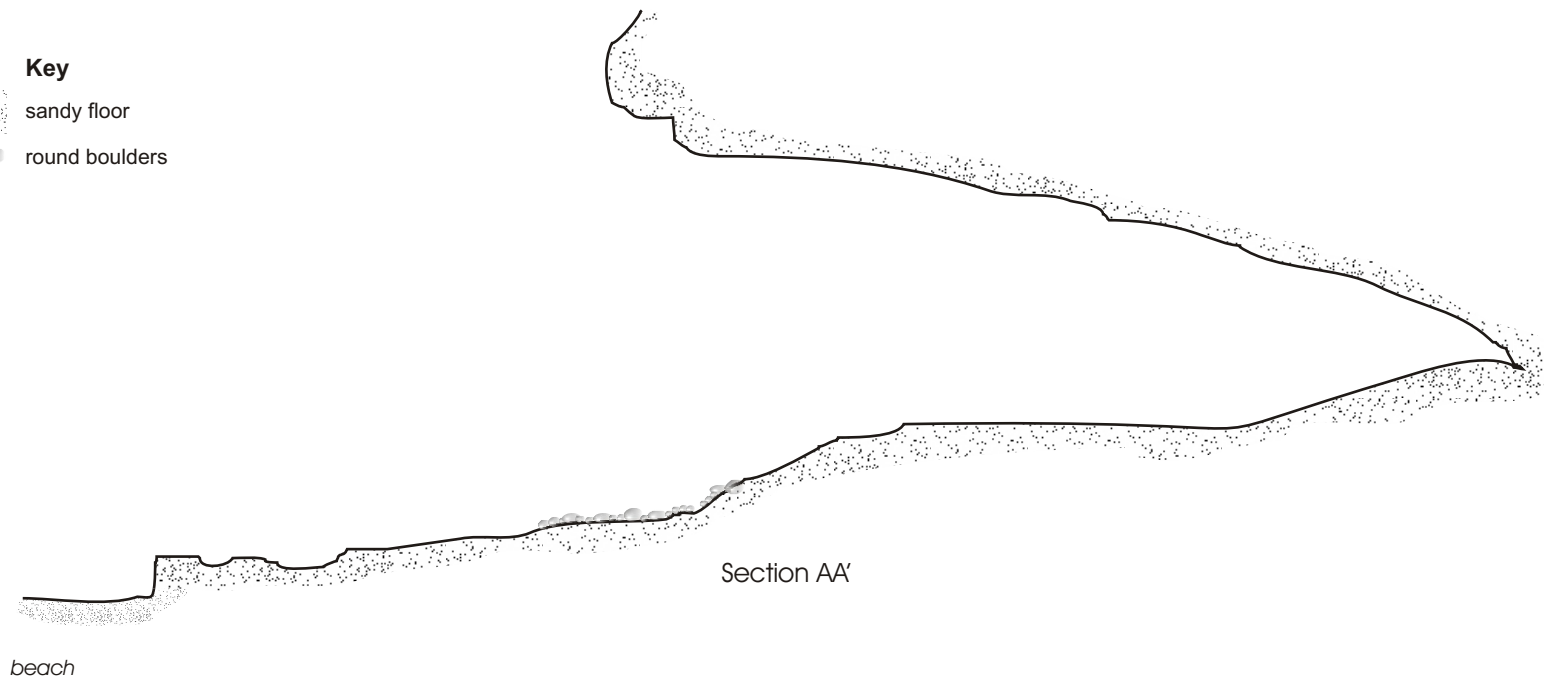


- Key**
-  sandy floor
 -  round boulders



Cave Name	Fisherman's Cave, Maalgat	BCRA Grade	Grade 5D
Instruments	Compass, Clinometer, Tape	Survey Date	11 April 1998
Survey Group	C.Helm, A.Hitchcock, D. Holland	Extension	25m



10 m

P.Swart, May 1999